

PUBLIC NOTICE

Public Hearing

Pedestrian Crossing on Ashburn Road at Broad Run High School Entrance

And

Pedestrian Crosswalks Along Ridgeway Drive near Mill Run Elementary School

Loudoun County Public Schools - Safe Routes to Schools Project

Thursday, April 28, 2016 6:30 PM to 8:30 PM

Loudoun County School Board Administration Building, Rooms 102A and B

21000 Education Court, Ashburn, VA 20148

Loudoun County Public Schools is holding an Open Forum Public Hearing on two Safe Routes to Schools Projects: Pedestrian crossing on Ashburn Road at Broad Run High School entrance; and pedestrian crosswalks along Ridgeway Drive near Mill Run Elementary School. The Public Hearing will be held at Loudoun County Public Schools Administration Building on Thursday, April 28, 2016, from 6:30 p.m. to 8:30 p.m. Loudoun County Public Schools Administration Building, Rooms 102A and B, located at 21000 Education Court, Ashburn, VA 20148.

The Broad Run High School project proposes the enhancement of the existing high visibility crosswalk located on the south side of the intersection of Ashburn Road and the entrance to Broad Run High School/Suzanne Hope Way, with ground mounted warning signs with flashing beacons. The Mill Run Elementary School project proposes three at-grade crosswalks on Ridgeway Drive at the intersections of Laurier Drive/Glyndebourne Court, Engleside Place and Mapleton Court. Improvements are proposed within the existing right-of-way. No additional right-of-way or utility relocations are needed. There are no environmental impacts with these projects.

Review the proposed projects conceptual plans at the public hearing or at Loudoun County Public Schools, Planning Department, 21000 Education Court, Suite 220, Ashburn, VA 20148, telephone 571-252-1050 or on-line at www.lcps.org and click on Planning on the right hand side under Quick Links. Please call ahead to ensure the availability of the appropriate personnel to answer your questions.

In addition to the public hearing, a preliminary project schedule and project materials, including environmental assessment (Programmatic Categorical Exclusion) and right-of-way certification, will be available for review and comment 30 days prior to the Public Hearing and for 15 days after the Public Hearing at 21000 Education Court, Suite 220, Ashburn, VA 20148.

Provide your written or oral comments at the hearing or submit them **by close of business on May 13, 2016** to Gary VanAlstyne, P.E., Project Manager, Loudoun County Public Schools, 21000 Education Court, Suite 210, Ashburn, VA 20148 at 571-252-1161 or at construction@lcps.org

Questions: If you have questions or concerns please contact Loudoun County Public Schools, Department of Planning Services, 21000 Education Court, Suite 220, Ashburn, VA 20148 at 571-252-1050 or at lcpsplan@lcps.org on or prior to May 13, 2016.

LCPS ensures nondiscrimination and equal employment in all programs and activities in accordance with Title VI and Title VII of the Civil Rights Act of 1964. If you need more information or special assistance for persons with disabilities or limited English proficiency, contact Loudoun County Public Schools, Department of Planning at 571-252-1050.

Federal Project: UPC 106062; Project Number EN14-053-109, P101, R201, C501



REMOVE EXISTING PEDESTRIAN SIGN



REMOVE EXISTING (S-4) SCHOOL-CROSSING SIGN AND REPLACE WITH S-3. LOCATED ~625' FROM CROSSWALK

EX EOP

EX EOP

EXISTING HIGH VISIBILITY CROSSWALK TO REMAIN

SUZANNE HOPL WAY
(51.50' RIGHT-OF-WAY)

BROAD RUN HIGH SCHOOL

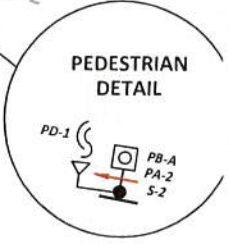
PEDESTRIAN DETAIL



PEDESTRIAN PRESENCE DETECTOR/SAFEWALK CAMERA

RAPID FLASH AMBER BEACON

PROPOSED PEDESTRIAN RAPID FLASH BEACON (LED) MOUNTED ON 12 FT. BREAKAWAY POLE W/ PEDESTRIAN PUSHBUTTON ACTUATION & PASSIVE PEDESTRIAN (OVERHEAD) DETECTION.



REMOVE EXISTING (S-4) SCHOOL CROSSING SIGN AND REPLACE WITH S-3. LOCATED ~375' FROM CROSSWALK

LOUDOUN COUNTY SCHOOL BOARD
PIN: 087-28-9147
ZONED: GP1

PARCEL "C"
ASHBRIER SEC.
PIN: 175-10-23004
ZONED: PDH4

EX EOP

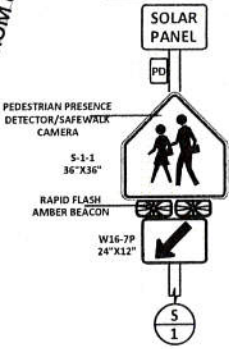
ASHBURN ROAD - ROUTE 641
(VARIABLE WIDTH RIGHT-OF-WAY)
D.B. 1326, P.C. 1887

EX EOP

BROAD RUN HIGH SCHOOL PEDESTRIAN CROSSING

GOROVE / SLADE
Transportation Planners and Engineers

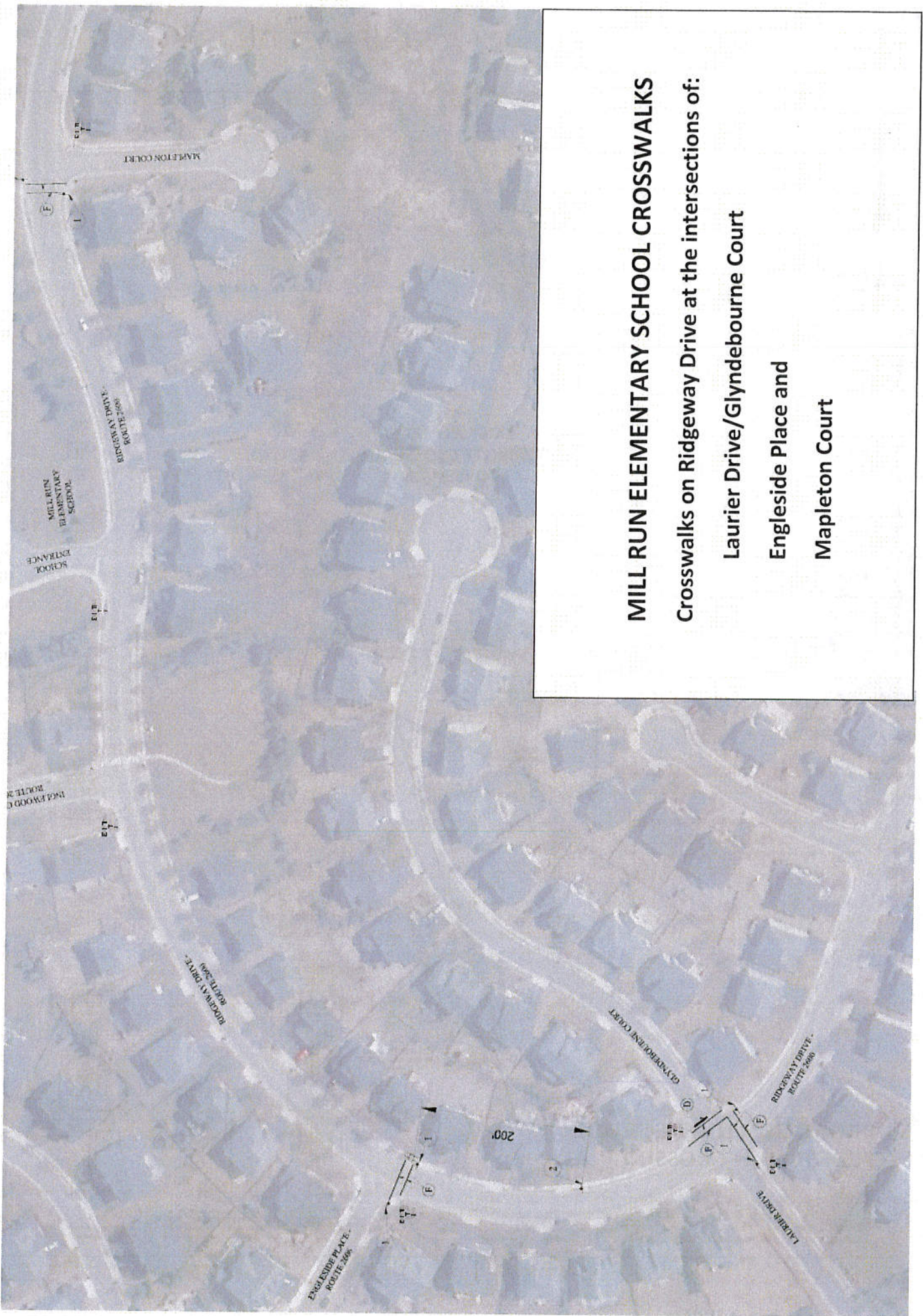
PROPOSED SIGNS



PROPOSED SIGNS & PLACARDS SHALL BE FLUORESCENT GREEN

SIGNS S-2 / PUSH-BUTTON LOCATION TO CONFORM TO SEC. 4E 08 OF THE 2009 MUTCD. PUSHBUTTON TO BE INSTALLED PER STD PA-2

PROPOSED SIGNS & PLACARDS SHALL BE FLUORESCENT GREEN



MILL RUN ELEMENTARY SCHOOL CROSSWALKS

Crosswalks on Ridgeway Drive at the intersections of:

Laurier Drive/Glyndebourne Court

Engleside Place and

Mapleton Court